

Ilanot Yom Trip

August 15, 2007

Schedule

7:15 am – t'fillot

8 am – breakfast

8:45 am – board busses at the chadar (leave by 9am)

9:45 am – arrive at Foothills Theatre

100 Front St. Worcester, MA

10 am – School House Rock Live concert begins

11:45 am – leave theatre for Skylite Roller Center

648 Park Ave. Worcester, MA

12:15pm – arrive at Skylite Roller Center

1:30pm – leave for Rondeau's

2:15 pm – arrive at Rondeau's – get ice cream – walk back to camp, nikayon, menucha

4:30 pm – spelling bee

5:30 pm – edah activity / free time

Who's going?

54 campers

13 adults



Start **39 Bennett St
Palmer, MA 01069**
End **100 Front St
Worcester, MA 01608**

Travel **37.7 mi – about 46 mins**

Save trees. Go green!

Download Google Maps for mobile
Text maps to 466453

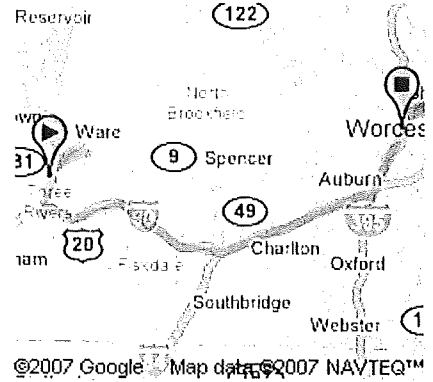
**39 Bennett St
Palmer, MA 01069**

Drive: 37.7 mi – about 46 mins

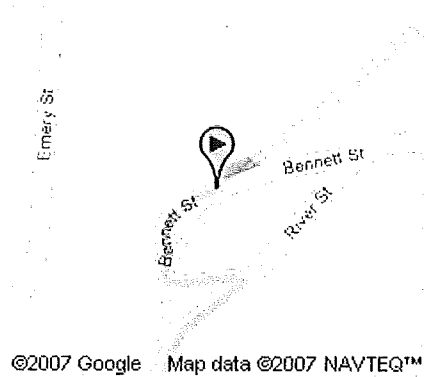
1. Head **southwest** on **Bennett St** toward **River St** 0.2 mi
- ➔ 2. Turn **right** at **River St** 1.8 mi
4 mins
- ➔ 3. Turn **left** at **Church St/Junction St** 479 ft
4. Continue straight onto **High St** 0.4 mi
1 min
- ➔ 5. Slight **right** at **RT-32/Thorndike St** 0.8 mi
2 mins
- ➔ 6. Turn **right** onto the **Massachusetts Turnpike Toll E/I-90 E ramp** 0.5 mi
1 min
Partial toll road
7. Merge onto **I-90 E/Massachusetts Turnpike/Mass Pike** 26.9 mi
25 mins
Toll road
8. Take exit **10** to merge onto **I-290 E toward Worcester** 4.7 mi
6 mins
Partial toll road
9. Take exit **11** toward **College Square/Federal Square** 0.3 mi
10. Merge onto **Southbridge St** 1.2 mi
4 mins
11. Continue on **Frances McGrath Blvd** 0.5 mi
1 min
- ➔ 12. Turn **left** at **Franklin St** 0.1 mi
- ➔ 13. Turn **right** at **Front St** 486 ft

**100 Front St
Worcester, MA 01608**

Overview



Start



End



Map data ©2007 NAVTEQ™

These directions are for planning purposes only. You may find that construction projects, traffic, or other events may cause road conditions to differ from the map results.

Map data ©2007 NAVTEQ™



Start **100 Front St
Worcester, MA 01608**
End **648 Park Ave
Worcester, MA 01603**
Travel **2.4 mi – about 8 mins**

Save trees. Go green!

Download Google Maps for mobile
Text maps to 466453

**100 Front St
Worcester, MA 01608**

Drive: 2.4 mi – about 8 mins

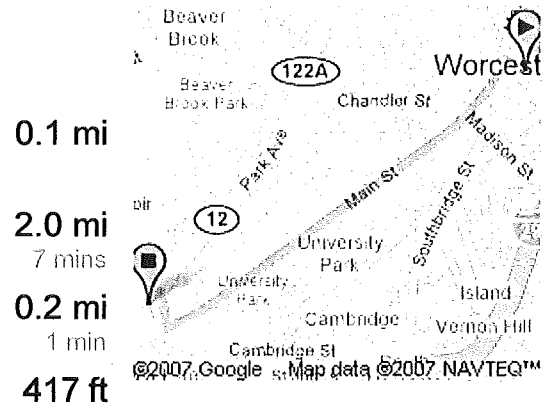
1. Head northwest on **Front St** toward **Commercial St**
- ← 2. Turn left at **Main St**
- 3. Turn right at **Mill St/RT-12/RT-9**
- ← 4. Sharp left at **Park Ave**

**648 Park Ave
Worcester, MA 01603**

These directions are for planning purposes only. You may find that construction projects, traffic, or other events may cause road conditions to differ from the map results.

Map data ©2007 NAVTEQ™

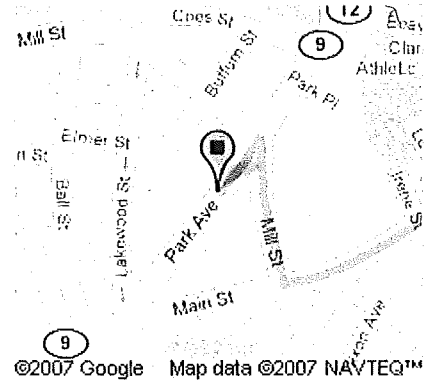
Overview



Start



End



Map data ©2007 NAVTEQ™



Start **648 Park Ave
Worcester, MA 01603**

End **39 Bennett St
Palmer, MA 01069**

Travel **38.5 mi – about 47 mins**

Save trees. Go green!

Download Google Maps for mobile
Text maps to 466453

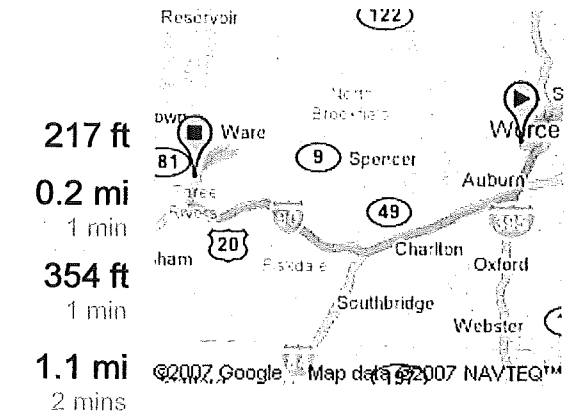
**648 Park Ave
Worcester, MA 01603**

Drive: 38.5 mi – about 47 mins

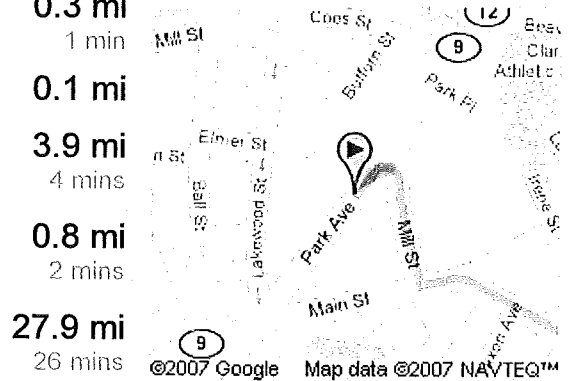
1. Head **northeast** on **Park Ave**
- ➔ 2. Sharp **right** at **Mill St/RT-12/RT-9**
- ➔ 3. Turn **left** at **Main St/RT-12**
Continue to follow RT-12
4. Continue on **Cambridge St**
- ➔ 5. Turn **right** at **Southbridge St**
- ➔ 6. Slight **right** onto the ramp to **I-290 W**
- ➔ 7. Keep **right** at the fork, follow signs for **Auburn/I-290 W** and merge onto **I-290 W**
8. Take exit **7** for **I-90** toward **Mass. Pike**
Partial toll road
9. Follow signs for **I-90 W** and merge onto **I-90 W/Massachusetts Turnpike/Mass Pike**
Partial toll road
10. Take exit **8** for **RT-32** toward **US-20/Palmer/Amherst**
Partial toll road
- ➔ 11. Turn **left** at **RT-32/Thorndike St**
- ➔ 12. Slight **left** at **High St**
- ➔ 13. Turn **right** at **River St**
- ➔ 14. Turn **left** at **Bennett St**

**39 Bennett St
Palmer, MA 01069**

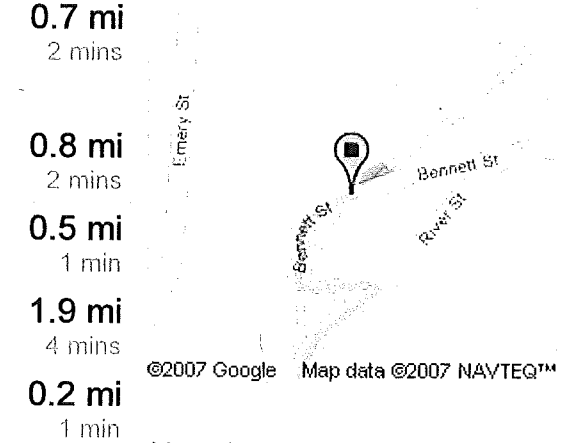
Overview



Start



End



These directions are for planning purposes only. You may find that construction projects, traffic, or other events may cause road conditions to differ from the map results.