

Rachel
Ilanot

Yom Rock Cats/Harry Potter/Coldstone
Wednesday, July 18th, 2007

Important Numbers:

Allison – 215-939-8250
Jason – 914-261-9216
Rachel – 508-367-2128
Ed Gelb – 339-225-2118
Camp Main Line – 413-283-9771
Marp Main Line – 413-283-6284
Olga – 413-374-7234
Camp Doctor Cell Phone – 413-374-4681

Ilanot:

7:00AM – Kima
7:45AM – T'fillot
8:30AM – Aruchat Boker & Pack-out lunch
9:15AM – Packing/Prep/Bathrooms
10:00AM – Board buses at Misrad for
Rock Cats
 - New Britain Stadium
 230 John Karbonic Way
 New Britain, CT, 06051
 860-224-8383
12:05PM – We throw out the 1st pitch at
the game!
2:30PM – Leave Rock Cats game for
Coldstone Creamery
 - 1000 West Columbus Ave.
 Springfield, MA 01105
 Kosher Certified
3:45PM – Tour & Ice cream making &
eating!
5:00PM – Depart for camp
6:30PM – Aruchat Erev in the Chadar
Ochel

Solelim & Shoafim:

7:00AM – Kima
7:45AM – T'fillot
8:30AM – Aruchat Boker & Pack-out lunch
9:15AM – Packing/Prep/Bathrooms
10:00AM – Board buses at Misrad for
Rock Cats
 - New Britain Stadium
 230 John Karbonic Way
 New Britain, CT, 06051
 860-224-8383
12:05PM – We throw out the 1st pitch at
the game!
2:30PM – Leave Rock Cats game for
Springfield Cinemas
 - Springfield Cinemas
 Springfield Plaza
 1250 St. James Ave
 Springfield, MA 01104
 Movie Hotline
 (413) 858-8800
 Manager Line
 (413) 827-0000
4:00PM – Harry Potter and the Order of
the Phoenix Movie

6:45PM – Leave Springfield Cinemas to
head back to camp!

7:30PM – Drop-off at the Chadar Ochel &
Dinner for Shoafim & Solelim



Start **230 John Karbonic Way
New Britain, CT 06051**
End **1000 W Columbus Ave
Springfield, MA 01105**
Travel **38.7 mi – about 45 mins**

Notes Ilanot - Rock Cats game to Coldstone Creamery

**230 John Karbonic Way
New Britain, CT 06051**
Drive: 38.7 mi – about 45 mins

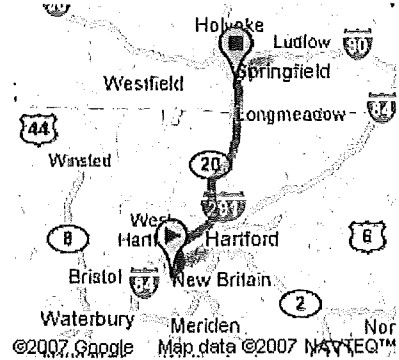
1. Head **northwest** on **John Karbonic Way** toward **Mill St**
2. Continue on **Glen St**
- ➔ 3. Turn **right** at **Ellis St**
4. Merge onto **CT-9 N** via the ramp to **Newington**
5. Take exit **31** to merge onto **I-84 E/US-6 E** toward **Hartford**
6. Take exit **51** to merge onto **I-91 N** toward **Springfield**
Entering Massachusetts
7. Take exit **4** toward **Broad St**
8. Merge onto **E Columbus Ave**
- ← 9. Turn **left** at **Union St**
- ← 10. Turn **left** at **W Columbus Ave**

**1000 W Columbus Ave
Springfield, MA 01105**

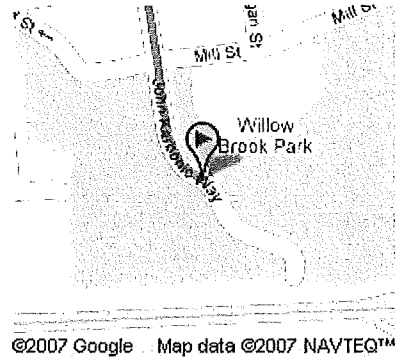
These directions are for planning purposes only. You may find that construction projects, traffic, or other events may cause road conditions to differ from the map results.

Map data ©2007 NAVTEQ™

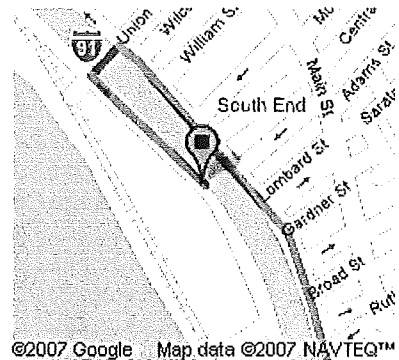
Overview



Start



End



Map data ©2007 NAVTEQ™



Start **1000 W Columbus Ave
Springfield, MA 01105**

End **39 Bennett St
Palmer, MA 01069**

Travel **22.4 mi – about 30 mins**

Notes Coldstone Creamery to Camp!



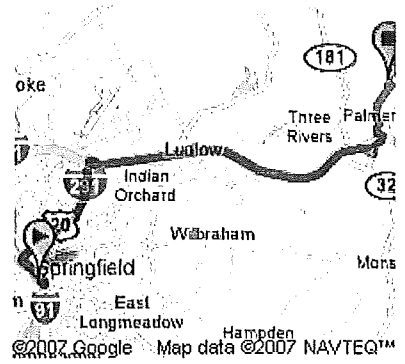
**1000 W Columbus Ave
Springfield, MA 01105**

Drive: 22.4 mi – about 30 mins

1. Head **southeast** on **W Columbus Ave** toward **Broad St**
- ← 2. Turn **left** at **Broad St**
- ← 3. Turn **left** at **E Columbus Ave**
- ← 4. Merge onto **I-91 N** via the ramp on the **left** to **I-291/Chicopee/US-20/Holyoke/Boston**
5. Take exit **8** for **I-291 E/US-20 E** toward **I-90/Mass Pike E**
- ← 6. Keep **left** at the fork, follow signs for **I-291 E** and merge onto **I-291 E/US-20 E**
Continue to follow **I-291 E**
7. Take exit **7** for **Mass. Pike E/I-90 E** toward **Boston**
Partial toll road
8. Merge onto **I-90 E/Massachusetts Turnpike/Mass Pike**
Toll road
9. Take exit **8** for **RT-32** toward **US-20/ Palmer/Ware**
Partial toll road
- ← 10. Turn **left** at **RT-32/Thorndike St**
- ← 11. Slight **left** at **High St**
- 12. Turn **right** at **River St**
- ← 13. Turn **left** at **Bennett St**

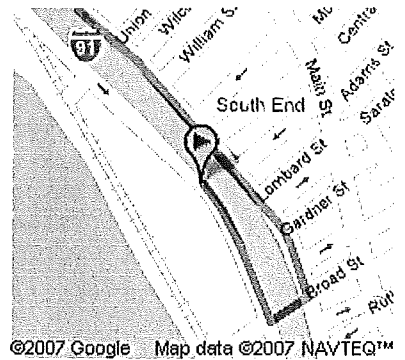
Overview

0.2 mi
292 ft
0.6 mi
2 mins
0.7 mi
1 min



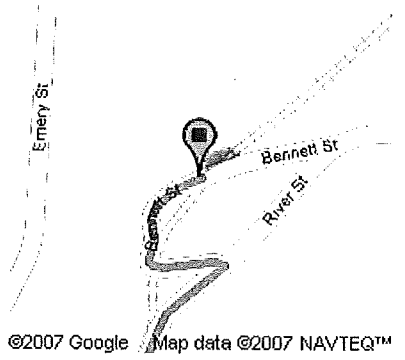
Start

0.2 mi
5.0 mi
6 mins
0.8 mi
1 min
11.0 mi
10 mins



End

0.5 mi
1 min
0.8 mi
2 mins
0.5 mi
1 min
1.9 mi
4 mins
0.2 mi
1 min



Map data ©2007 NAVTEQ™



**39 Bennett St
Palmer, MA 01069**

These directions are for planning purposes only. You may find that construction projects, traffic, or other events may cause road conditions to differ from the map results.